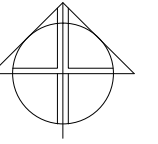


دیاگرام ارتفاعی طبقات



همسایه

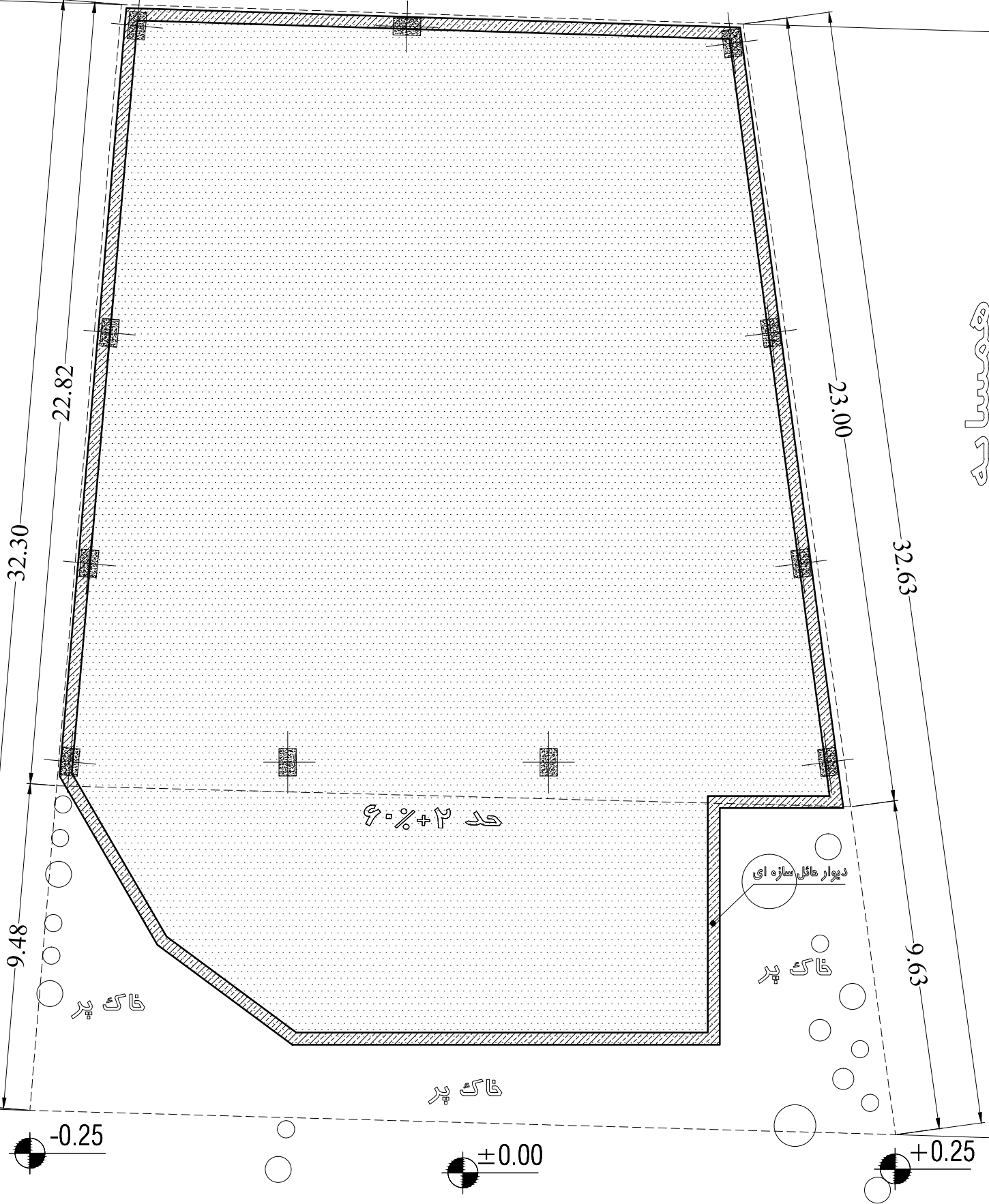
+7.40

A B C D E
 4.62 3.02 4.12 5.01
 16.78

1
 2 4.31
 3
 4 4.11
 5 6.88
 6 5.27

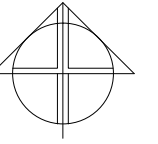
همسایه

همسایه



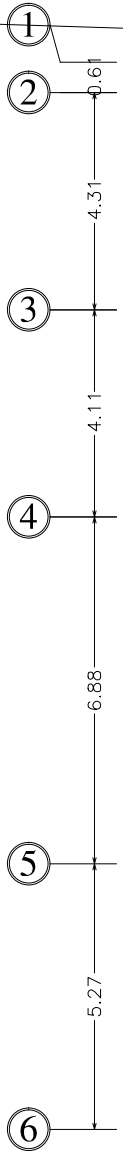
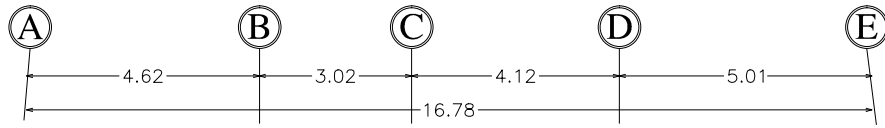
گذر

معدوده طراحی زیرزمین ۲-



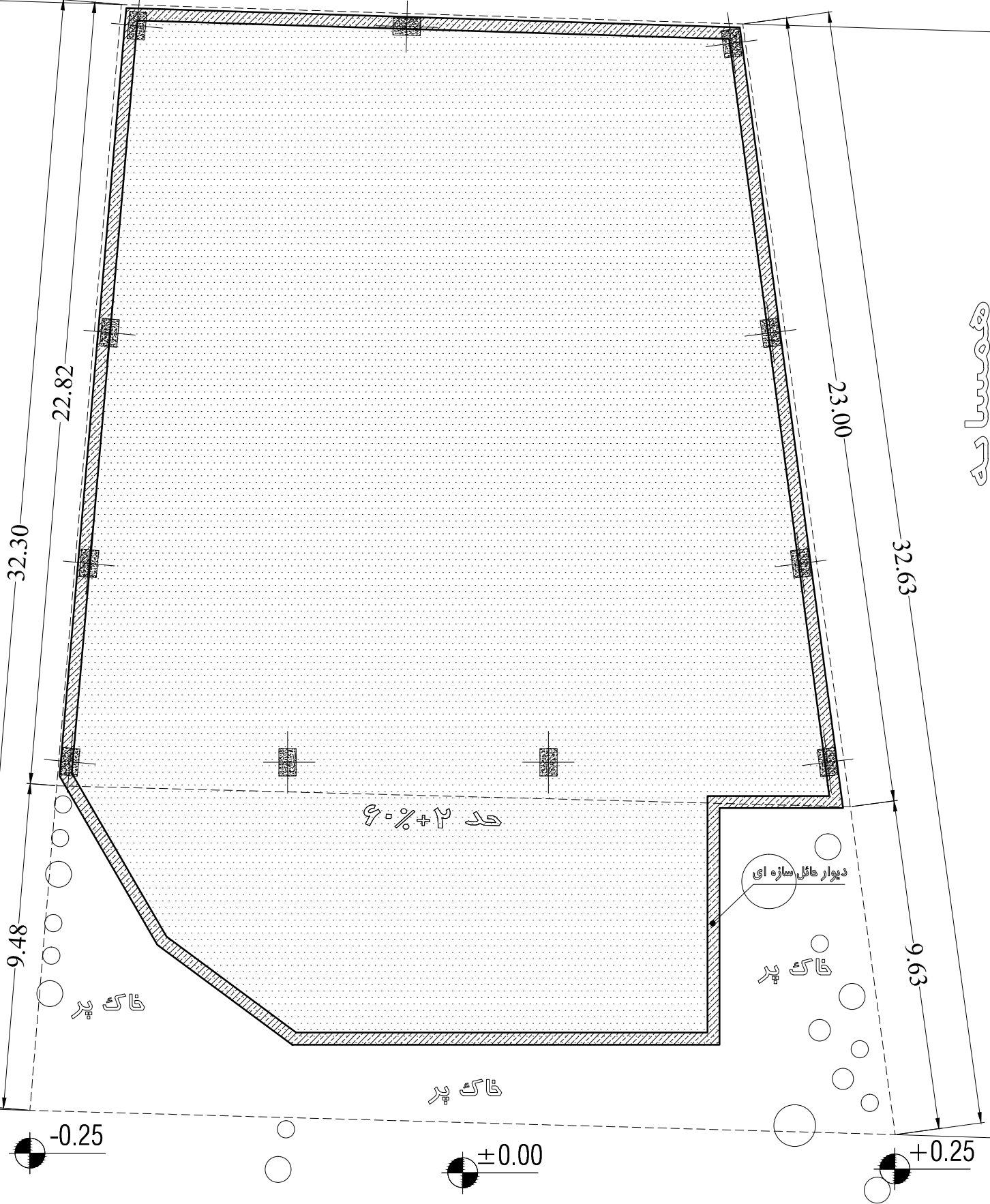
همسایه

+7.40



همسایه

همسایه



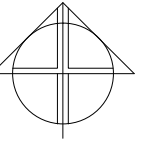
-0.25

±0.00

+0.25

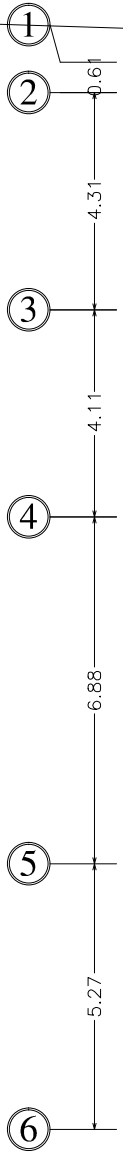
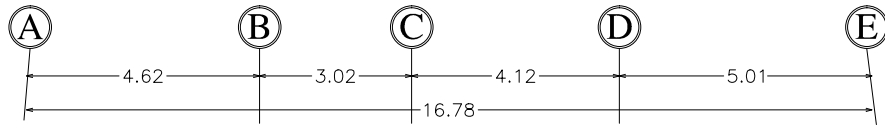
گذر

معدوده طراحی زیرزمین ۱-



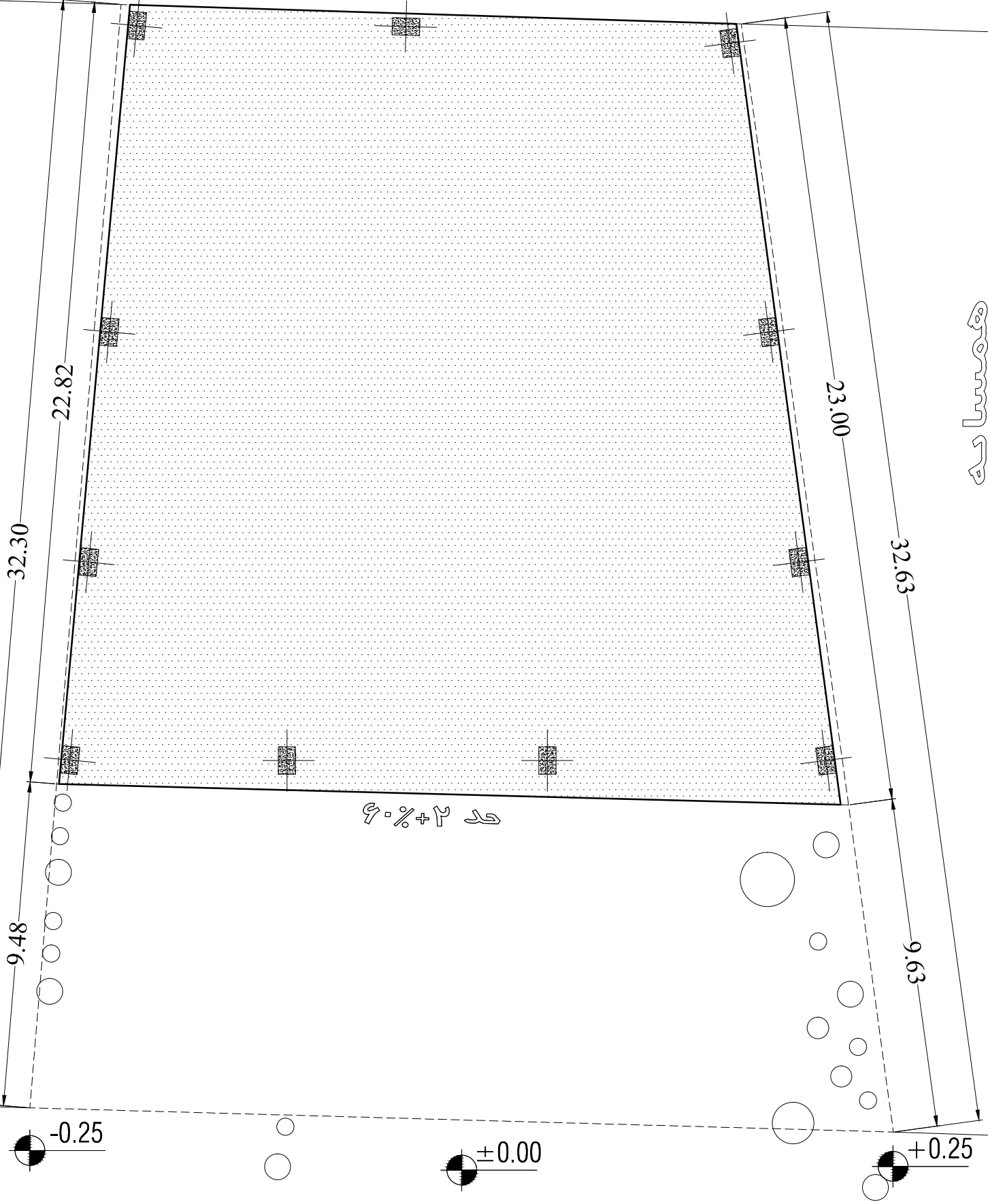
همسایه

+7.40



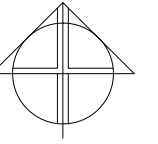
همسایه

همسایه



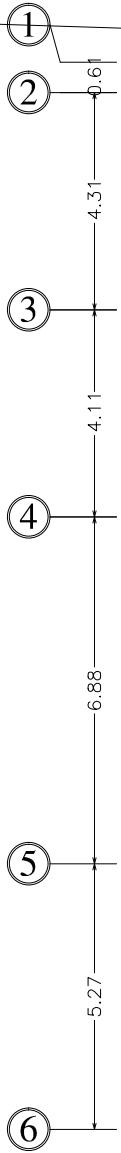
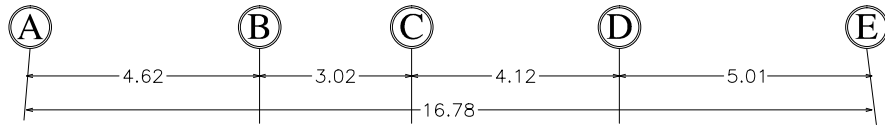
گذر

محدوده طراحی همکف



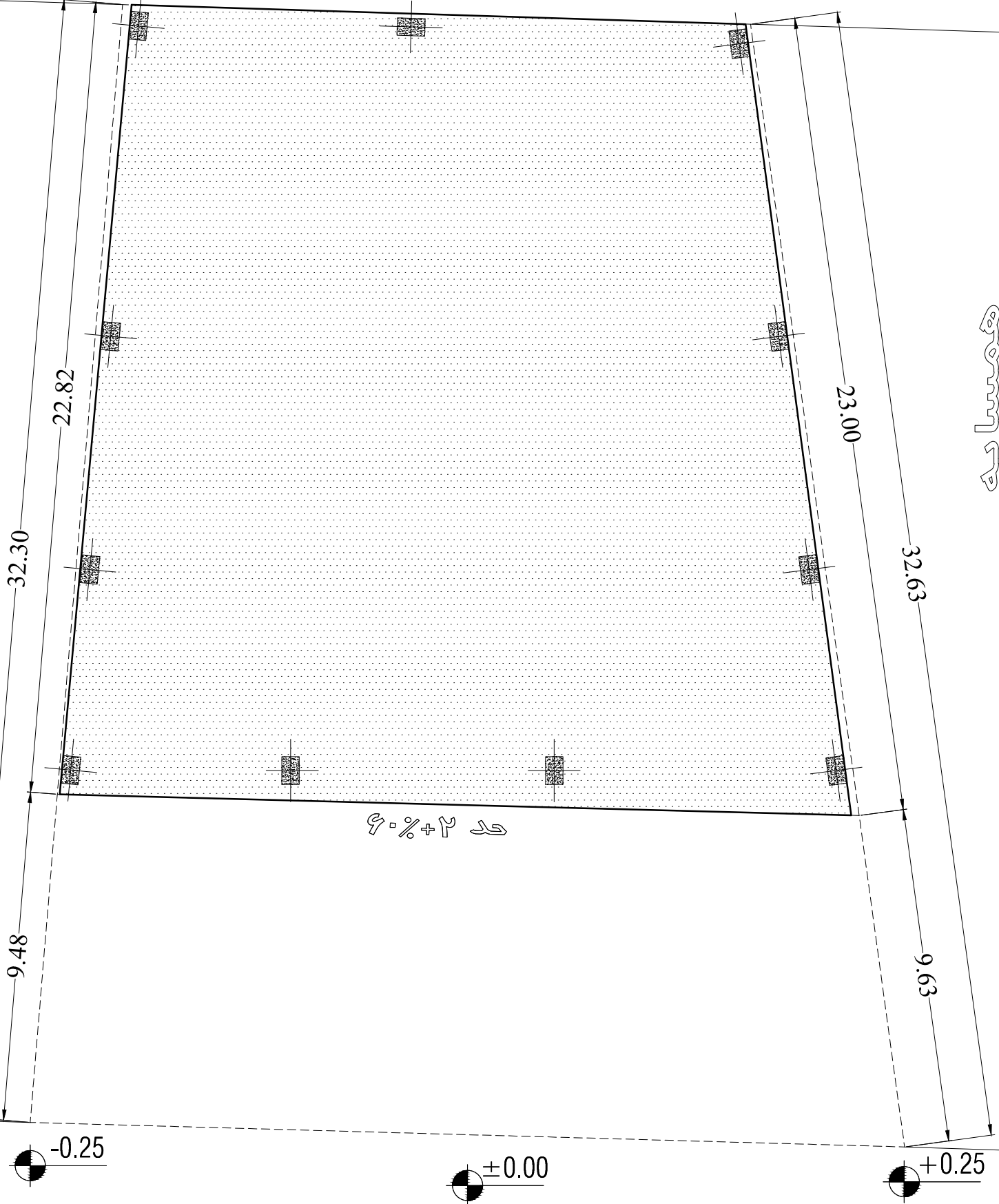
همسایه

+7.40



همسایه

همسایه



-0.25

±0.00

+0.25

گذر

محدوده طراحی طبقات اول تا ششم